

**Legend**



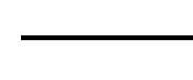




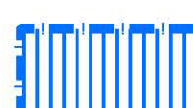






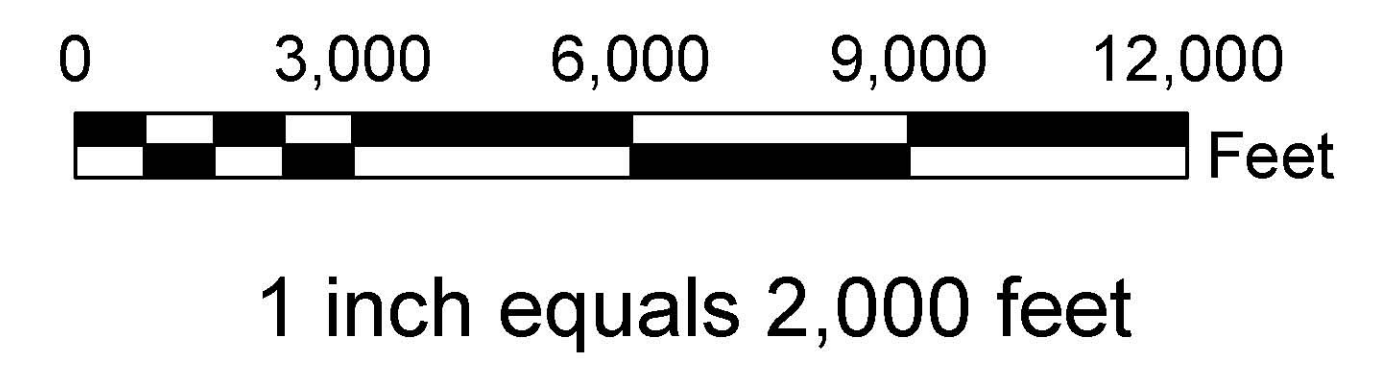

-  Westerville City 080,081,110, 111, 113, 221, 227, 252, 600 Delaware 17
-  School
-  ROAD
-  Columbus C.S.D.
-  Columbus corporation
-  Commercial parcels
-  Corporation Boundary
-  Worthington C.S.D.
-  Olentangy L.S.D.
-  New Albany/Plain L.S.D.
-  Big Walnut L.S.D.
-  Gahanna/Jefferson C.S.D.
-  County Boundary
-  Exhibit Area

Exhibit areas shown on this map are as defined and interpreted from the Comprehensive Plan - Joint Agreement dated May 19, 1986. The definition of certain areas were not well defined, therefore interpretations had to be made in determining the Exhibit Area limits.

Printed: Feb. 2, 2010  
 Sources: Franklin County GIS 2008 Incl. 2008/09 annexations  
 Franklin County Auditor Records  
 Delaware County Auditor Records  
 Westerville C.S.D. Records

Digital Information Systems  
 171 Charring Cross Drive  
 Westerville, OH 43081  
 614-891-4970



**WESTERVILLE CITY**  
**S.D.**